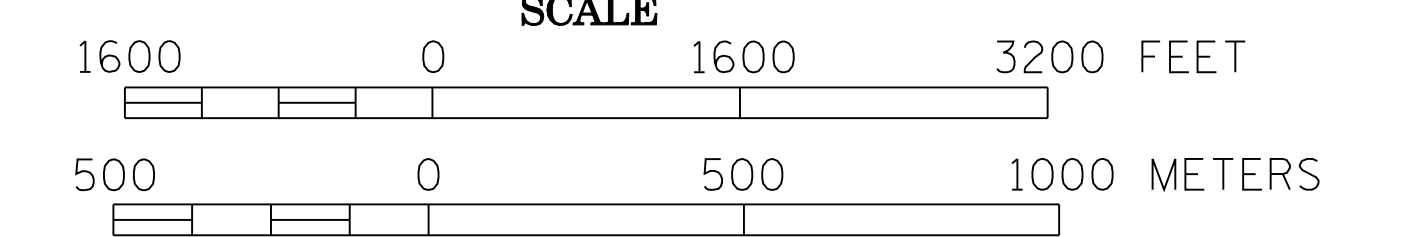


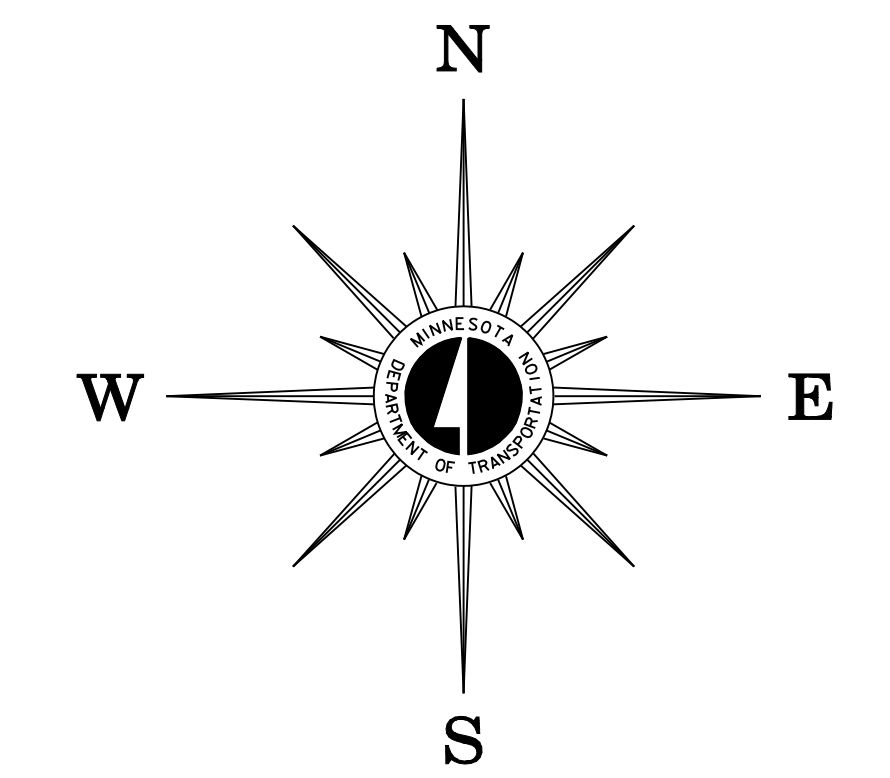
2005 M.S.A.S. TRAFFIC VOLUMES
(SEE NOTE)

MUNICIPALITY OF
SHAKOPEE

PREPARED BY THE
MINNESOTA DEPARTMENT OF TRANSPORTATION
OFFICE OF TRANSPORTATION DATA & ANALYSIS
IN COOPERATION WITH
U.S. DEPARTMENT OF TRANSPORTATION
FEDERAL HIGHWAY ADMINISTRATION



2005
BASIC DATA - 1990



LEGEND

- INTERSTATE TRUNK HIGHWAY..... (I-95)
- U.S. TRUNK HIGHWAY..... (US-169)
- STATE TRUNK HIGHWAY..... (ST-169)
- COUNTY STATE AID HIGHWAY..... (CSA-169)
- COUNTY ROAD..... (C-169)
- CORPORATE LIMITS.....
- PUBLIC ROAD.....
- PRIVATE ROAD.....

MUNICIPAL STATE AID
STREET SYSTEM

LEGEND

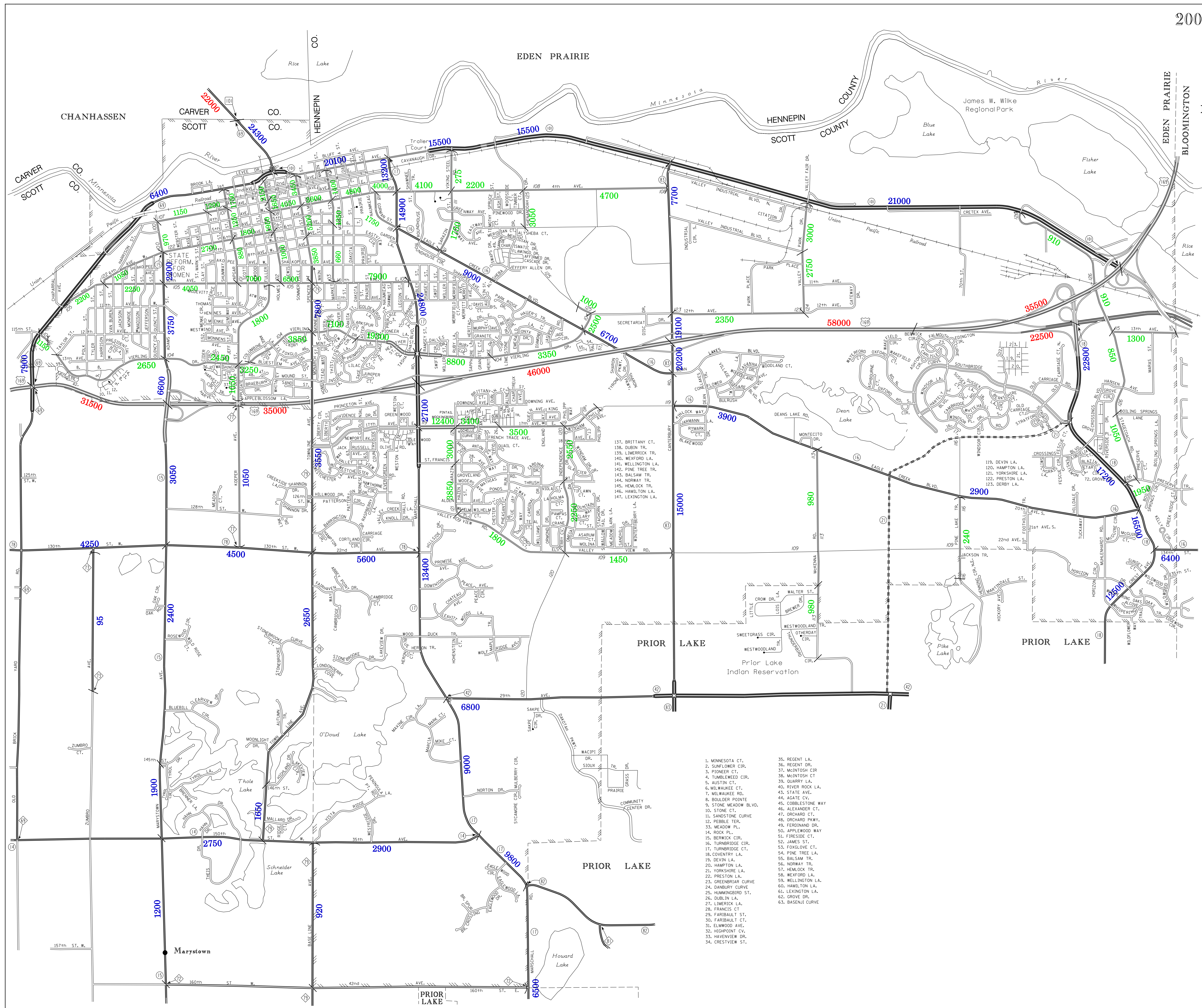
- MUNICIPAL COUNTY STATE AID STREET.....
- MUNICIPAL STATE AID STREET.....
- COUNTY STATE AID HIGHWAY.....
- COUNTY ROAD.....
- TRUNK HIGHWAY.....

VOLUMES PREPARED BY
THE OFFICE OF
TRANSPORTATION DATA & ANALYSIS

NUMERALS INDICATE AVERAGE DAILY
TRAFFIC VOLUMES ON DESIGNATED ROADS.

TRUNK HIGHWAY ROUTES ARE 2004 A.A.D.T. VOLUMES.
COUNTY SYSTEM ROADS ARE 2005 A.A.D.T. VOLUMES.
MUNICIPAL SYSTEM ROUTES ARE 2005 A.A.D.T. VOLUMES.

FOR DESIGNATED ROADS :
/ = SEGMENT ENDPOINT FOR ALL
ROADS INTERSECTED BY HATCH
(= SEGMENT ENDPOINT ONLY FOR
ROAD SEPARATED FROM INTERSECTING
ROAD BY ARC



1. MINNESOTA CT.
2. SUNFLOWER CIR.
3. PIONEER CT.
4. TUMBLEWEED CIR.
5. AUSTIN CT.
6. MILWAUKEE CT.
7. MILWAUKEE RD.
8. BULLDOG PT.
9. STONE MEADOW BLVD.
10. STONE CT.
11. SANDSTONE CURVE
12. PEBBLE TER.
13. MEADOW PL.
14. ROCK PL.
15. BERKICK CIR.
16. TURNBRIDGE CIR.
17. TURNBRIDGE CT.
18. CONVENTRY LA.
19. DEVIN LA.
20. HAMPTON LA.
21. YORKSHIRE LA.
22. DANBURY CURVE
23. GREENBRIAR CURVE
24. DANBURY CURVE
25. HUMMINGBIRD ST.
26. DUBLIN LA.
27. LIMERICK LA.
28. FRANCIS CT.
29. FARIBALT ST.
30. FARIBALT CT.
31. ELWOOD AVE.
32. HIGHPOINT CV.
33. HAVENVIEW DR.
34. CRESTVIEW ST.
35. REGENT LA.
36. REGENT DR.
37. MCINTOSH CIR.
38. MCINTOSH CT.
39. QUARRY LA.
40. RIVER ROCK LA.
41. STATE AVE.
42. ACATE CV.
43. COBBLESTONE WAY
44. ALEXANDER CT.
45. ORCHARD CT.
46. ORCHARD PRKY.
47. FERDINAND DR.
48. APPLEWOOD WAY
49. FRIEDRICH CT.
50. JAMES ST.
51. FOXGLOVE CT.
52. FINE TREE LA.
53. BALSAM TR.
54. NORWAY TR.
55. HEALOCK TR.
56. WELLSINGTON LA.
57. HAMILTON LA.
58. GROVE DR.
59. BASSENJI CURVE