













* - See Reverse Side for Snow Emergency Route Descriptions

-  Snow Emergency Route
-  City Boundary
-  No Parking 2 a.m. - 6 a.m.
-  Calendar Parking
-  Central Business Zone
-  No Parking Anytime (No Parking 2 a.m. - 6 a.m.)

-  Between Nov. 1 and March 31, no person shall park a vehicle on any public street between the hours of 2:00 am and 6:00 am. This affects the portion of the city, which is south of 10th Ave. and east of Marshall Rd.
-  The Calendar Parking Zone is described as:
WEST of Marshall Road, NORTH of 10th Avenue, EAST of County Road 69, and SOUTH of the MN River.
-  Parking on Odd calendar days shall be on Odd sides of streets.
Parking on Even calendar days shall be on Even sides of streets.
-  Parking is not permitted at any time on 2nd Ave E between Sommerville and Naumkeag Streets.
-  Vehicles may not be parked between 2 a.m. and 6 a.m. in the Central Business Zone.
-  A Snow Emergency is declared after a snowfall of 2" or more or upon declaration by the City Administrator. No parking is permitted until plowing has been completed.

2011-2012 Winter Parking Regulations



475 Gorman St.
Shakopee, MN 55379
(952) 233-9400
www.ci.shakopee.mn.us



Snow Emergency Routes

10th Ave from CSAH 69 to Shakopee Ave E
12th Ave E from Vierling Dr to Valley Park Dr
12th Ave W from Taylor St to Adams St
3rd Ave W from Harrison St to Fuller St
4th Ave from Fuller St to Canterbury Rd
6th Ave from 10th Ave W to Spencer St
Adams St from 10th Ave W to Vierling Dr
Crossings Blvd from Rye Ct to Hansen Ave
Dakota St from 4th Ave E to 10th Ave E
Dean Lakes Blvd East of Canterbury Road
Dean Lakes Trl from Dean Lakes Blvd to Eagle Creek Blvd
Eagle Creek Blvd from Marschall Rd to Canterbury Rd
Foothill Trl from Crossings Blvd to Eagle Creek Blvd
Fuller St from 1st Ave W to 4th Ave W
Fuller St from 6th Ave W to CSAH 78
Gorman St from 4th Ave E to Marschall Rd
Hansen Ave from County Road 18 to Stagecoach Rd
Harrison St from 3rd Ave W to 10th Ave W
Holmes St from 4th Ave to 6th Ave
Independence Drive from 17th Ave E to Valley View Rd
Market St S from 1st Ave E to 10th Ave E
Pike Lake Road from Eagle Creek Blvd to Southbridge Pkwy
Preserve Trl from CSAH 18 to City Boundary
Sarazin St from 17th Ave E to Valley View Rd
Sarazin St from CSAH 101 to Eagle Creek Blvd
Scott St S from 1st Ave W to 6th Ave W
Shakopee Ave E from 10th Ave E to 11th Ave E
Southbridge Pkwy from CSAH 18 to Pike Lake Rd
Spencer St from 1st Ave E to 10th Ave E
St Francis Ave from Marschall Rd to Sarazin St
Stagecoach Rd from CSAH 101 to Preserve Trl
Taylor St from Vierling Dr to 12th Ave W
Valley Park Dr from CSAH 101 to 12th Ave E
Valley View Rd from 17th Ave E to Evergreen Ln
Valley View Rd from Sarazin Street to Canterbury Rd
Vierling Dr from Taylor St to 12th Ave E

