











SHAKOPEE
COMMUNITY PRIDE SINCE 1857

Trails, Park, And Open Space Map

-  TRAIL
-  SIDEWALK CONNECTION
-  UNPAVED TRAIL
-  CORPORATE BOUNDARY
-  SURFACE WATERS
-  DRAINAGEWAYS
-  PARK AND OPEN SPACE
-  ROADWAYS



0 0.5 1 Miles

JUNE 2008

